

# 2025 Boston Firefighters Memorial 10k Road Race

## 10km

Dorchester, Mass

- \* Map Not to Scale
- \* Not All Crossroads shown
- \* Measured using SPR (shortest possible route)



**USATF Certificate**

MA25020JK

Effective: 09/25/2025

Through: 12/31/2035

**Start/Finish:** On east side of Hallet St. Parallel to the Flag pole on the BFCU property. 9M south of south entrance to the Boston Firefighter Credit Union.

**M1:** On east side of Morrissey Blvd, parallel to the SG near the north edge of the elevated walkway to the east. 76'/23.1m south of bridge.

**M2:** On east side of Morrissey Blvd going north. 105'/31.9m north of south entrance of PS on west side of the road & parallel to LP with double SG's.

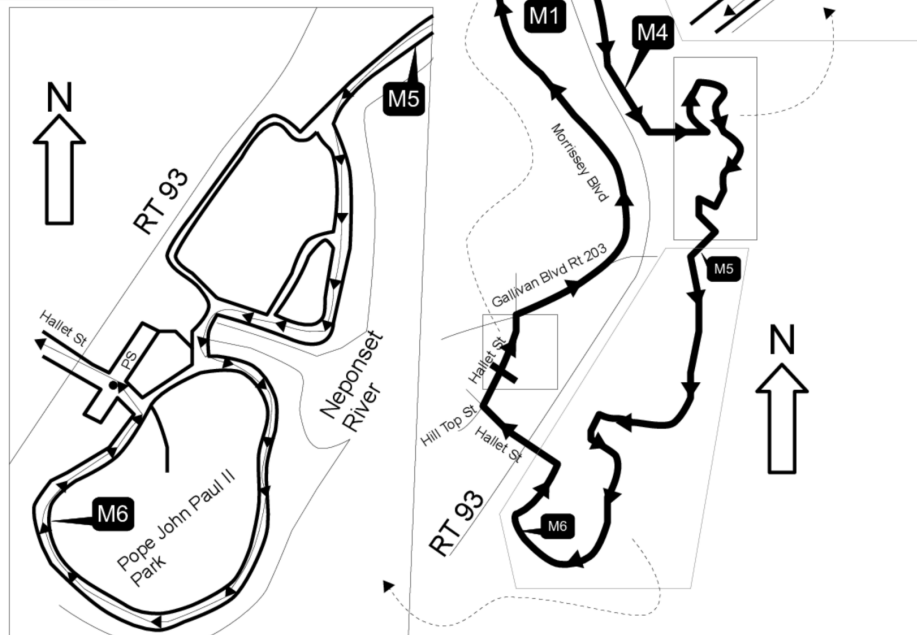
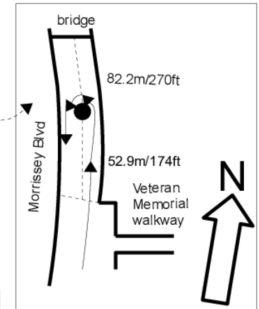
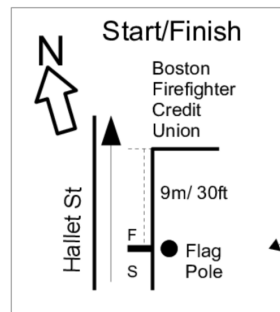
**T/A:** On east side of Morrissey Blvd, marked with PK nail & white paint. @ mile 2.3/3.7km. 270'/82.2m south of south edge of bridge & 174'/52.9m north of walkway to memorial.

**M3:** On east side of Morrissey Blvd going south. Parallel to the south edge of black fence on sidewalk & 98'/29.7m south of stoplight on south side of bridge.

**M4:** On east side of Conley St. Parallel to NW corner of tennis court fence in park and 31'/9.3m SE of south entrance to park.

**M5:** On Neponset Trail near playground. On the trail NE of playground and 32'/9.6m NE of sheltered bench.

**M6:** At the walkway entrance of Pope John Paul II Park parallel to 2 black bollards.



SG = Sewer Grate  
PS = Parking Spaces  
LP = Light Pole

Measured by Chris Bernier  
on Sept 23, 2025  
[Chris@Sub5Racing.com](mailto:Chris@Sub5Racing.com)  
603.801.5757